












# KEY

-  PROPOSED PAVED TRAIL:  
RECORDED NO DEDICATION TO COUNTY
-  PROPOSED PAVED TRAIL:  
AREA TO BE ACQUIRED BY COUNTY
-  PROPOSED PAVED TRAIL:  
RECORDED DEDICATION TO COUNTY
-  EXISTING NATURE TRAIL
-  ROAD / RAILROAD CROSSING
-  STREAM CROSSING
-  TRAILHEAD
-  ACTIVITY CENTER
-  EXISTING TREES
-  STREAM
-  WETLANDS




## SITE ANALYSIS /

## MASTER PLAN

# BALLENGER CREEK TRAIL, FREDERICK, COUNTY MARYLAND

PREPARED FOR: MARYLAND GREENWAYS COMMISSION AND FREDERICK COUNTY TRAILS, INC.  
PREPARED BY: HUMAN & ROHDE, INC., LANDSCAPE ARCHITECTS



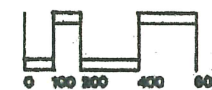
SHEET 1 OF 4  
DATE: 5-20-00





# **SITE ANALYSIS /** **MASTER PLAN** **BALLENGER CREEK TRAIL, FREDERICK, COUNTY MARYLAND**

PREPARED FOR; MARYLAND GREENWAYS COMMISSION AND FREDERICK COUNTY TRAILS, INC.  
 PREPARED BY: HUMAN & ROHDE, INC., LANDSCAPE ARCHITECTS



**SHEET 2 OF 4**  
**DATE: 5-80-00**







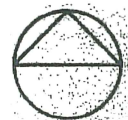


## SITE ANALYSIS / PRELIMINARY MASTER PLAN

# BALLENGER CREEK TRAIL, FREDERICK, COUNTY MARYLAND

PREPARED FOR: MARYLAND GREENWAYS COMMISSION AND FREDERICK COUNTY TRAILS, INC.

PREPARED BY: HUMAN & ROHDE, INC., LANDSCAPE ARCHITECTS



SHEET 4 OF 4

DATE: 5-20-00