











Green Hill Park Temporary Overflow Parking Area



Major Roads

-  Interstate
-  US Highway
-  US Alternate
-  Business Route
-  Maryland
-  Street Centerlines
-  Railroads
-  Historic Railroads



200.0 0 100.00 200.0 Feet

1:1,200

2/12/2024

NAD_1983_StatePlane_Maryland_FIPS_1900_Feet

While efforts have been made to ensure the accuracy of this map, Frederick County accepts no liability or responsibility for errors, omissions, or positional inaccuracies in the content of this map. Reliance on this map is at the risk of the user. This map is for illustration purposes only and should not be used for surveying, engineering, or site-specific analysis.